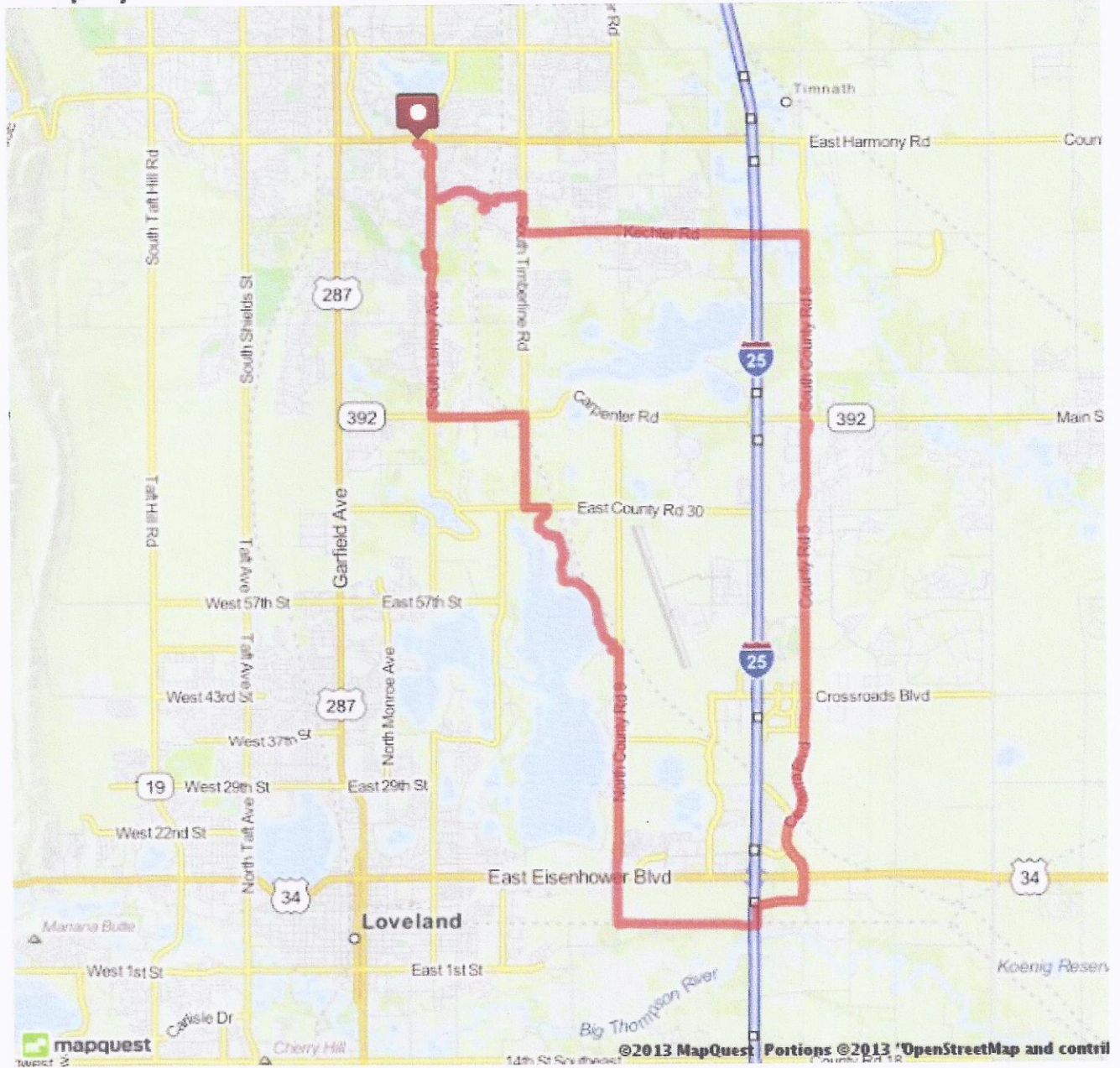


























Wanda's Ride - 26 mi. Route  
Distance: 26.19 mi  
Elevation: 449.48 ft (Max: 5,055.77 ft)





















mapmyride

























qcookman@larimer.org  
www.co.larimer.co.us/  
specialevent



 Head south	0 mi (+0.0)
 Turn left toward S Lemay Ave	0.02 mi (+)
 Turn left toward S Lemay Ave	0.13 mi (+)
 Turn right onto S Lemay Ave Destination will be on the left	0.18 mi (+)
 Head south on S Lemay Ave toward Keenland Dr Destination will be on the left	0.48 mi (+)
 Head south on S Lemay Ave toward Seton St	0.93 mi (+)
 Turn left toward S Lemay Ave	1.31 mi (+)
 Turn right onto S Lemay Ave Walk your bicycle Destination will be on the left	1.32 mi (+)
 Head north on S Lemay Ave	1.38 mi (+)
 Turn left toward S Lemay Ave	1.44 mi (+)
 Turn left toward S Lemay Ave	1.52 mi (+)
 Turn right onto S Lemay Ave	1.75 mi (+)
 Make a U-turn at Canvasback Dr Destination will be on the right	2.22 mi (+)
 Head north on S Lemay Ave toward Paragon Pl	2.25 mi (+)
 Make a U-turn at Paragon Pl Destination will be on the left	2.33 mi (+)
 Head south on S Lemay Ave toward Carpenter Rd/East County Road 32	3.58 mi (+)
 Turn left onto Carpenter Rd/East County Road 32	3.64 mi (+)
 Head east on Carpenter Rd/East County Road 32 toward Greenstone Trail	4.09 mi (+)
 Turn right onto County Road 11/S Timberline Rd Destination will be on the left	4.63 mi (+)
 Head south on County Road 11/S Timberline Rd toward E County Road 30	5.08 mi (+)
 Turn left onto E County Road 30	5.64 mi (+)
 Head east on E County Road 30 toward Clearwater Dr	5.75 mi (+)

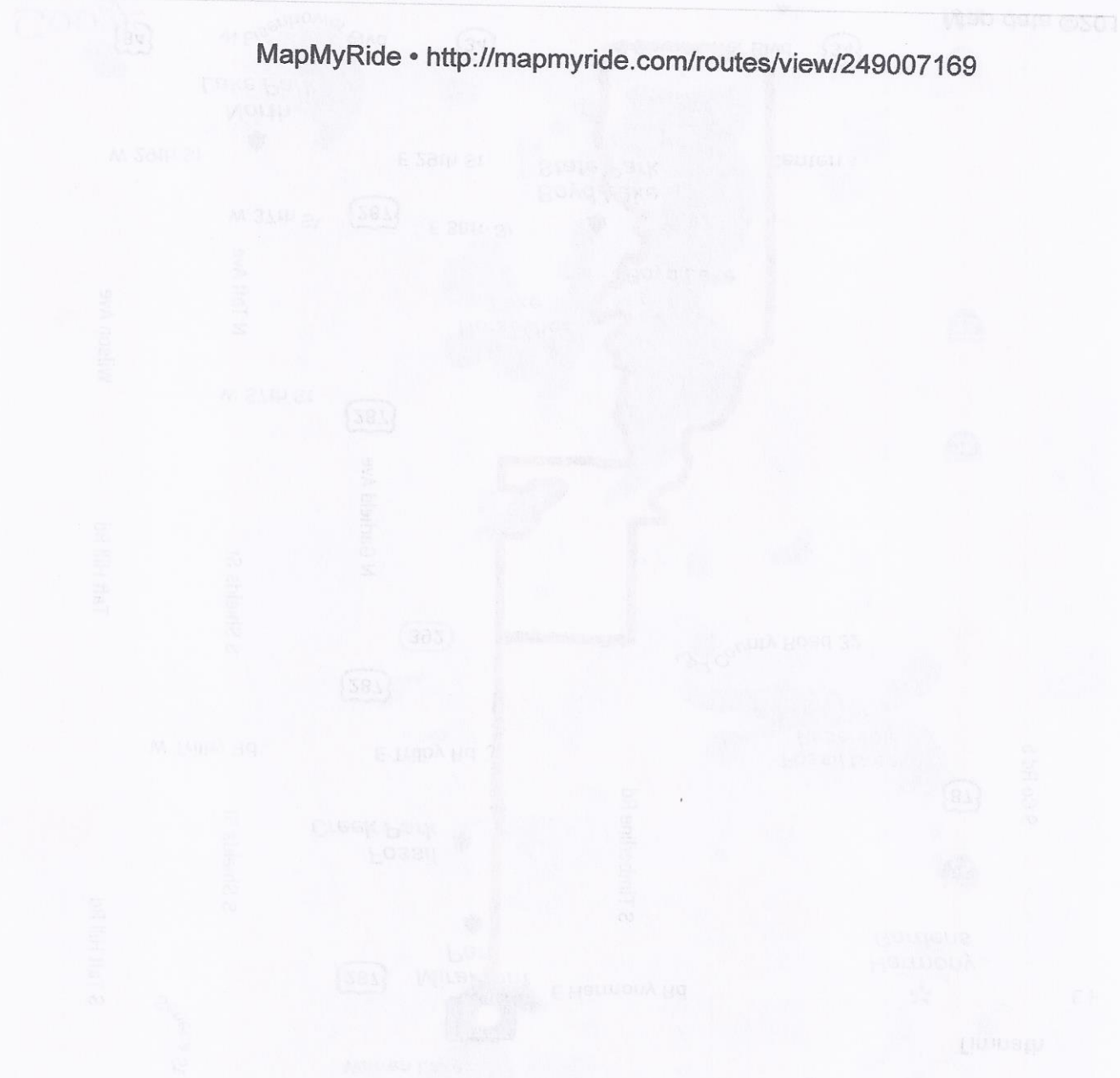
	Turn right onto Clearwater Dr Destination will be on the right	5.88 mi (+)
	Head east on Clearwater Dr toward Catamaran Ct Destination will be on the right	6.99 mi (+)
	Head south on Clearwater Dr	7.65 mi (+)
	Head south on Boyd Lake Ave/County Road 9 toward Lake Shore Drive	8.23 mi (+)
	Head south on Boyd Lake Ave/County Road 9 toward Carrie Ln	9.23 mi (+)
	Slight right onto County Road 9/N Boyd Lake Ave Destination will be on the left	10.1 mi (+)
	Head south on N Boyd Lake Ave toward E 15th St Destination will be on the right	10.29 mi (
	Head south on N Boyd Lake Ave	10.74 mi (
	Turn left onto E County Road 20 E Destination will be on the left	10.96 mi (
	Head east on E County Road 20 E Destination will be on the left	11.52 mi (
	Head east on E County Road 20 E toward Interstate 25 Frontage Rd	12.23 mi (
	Turn left onto Interstate 25 Frontage Rd	12.45 mi (
	Interstate 25 Frontage Rd turns right and becomes Ronald Reagan Blvd Destination will be on the left	12.66 mi (
	Head east on Ronald Reagan Blvd toward Exposition Dr Destination will be on the right	12.76 mi (
	Head east on Ronald Reagan Blvd toward Thompson Pkwy	13.17 mi (
	Turn left onto Thompson Pkwy	13.17 mi (
	Head northwest on Centerra Pkwy toward Sky Pond Dr Destination will be on the right	13.64 mi (
	Head north on Centerra Pkwy toward Crossroads Blvd	15.29 mi (
	Continue onto N Fairgrounds Ave Destination will be on the left	15.55 mi (
	Head north on N Fairgrounds Ave toward Colonial Park Dr	16.59 mi (



 Continue onto S Co Rd 5	17.54 mi (
 Turn right	18.43 mi (
 Turn left	18.46 mi (
 Turn left	18.48 mi (
 Head north	18.51 mi (
 Turn left toward S Co Rd 5	18.54 mi (
 Turn left toward S Co Rd 5	18.56 mi (
 Turn right toward S Co Rd 5	18.58 mi (
 Turn right onto S Co Rd 5 Destination will be on the right	18.6 mi (+
 Head north on S Co Rd 5 toward Kechter Rd	20.61 mi (
 Turn left onto Kechter Rd Destination will be on the left	20.66 mi (
 Head west on Kechter Rd toward Northern Lights Dr	21.76 mi (
 Head west on Kechter Rd toward County Road 11/S Timberline Rd	23.38 mi (
 Turn right onto County Road 11/S Timberline Rd Destination will be on the left	23.69 mi (
 Head north on S Timberline Rd toward Battlecreek Dr	24.03 mi (
 Turn left onto Battlecreek Dr	24.09 mi (
 Turn right onto Keenland Dr	24.42 mi (
 Take the pedestrian overpass	24.49 mi (
 Slight right onto Keenland Dr	24.78 mi (
 Head northwest on Keenland Dr toward McMurry Ave Destination will be on the right	24.91 mi (
 Head west on Keenland Dr toward Spanish Oak Ct	25.25 mi (
 Turn right onto S Lemay Ave Destination will be on the left	25.37 mi (

- Head south on S Lemay Ave toward Oakridge Dr 25.91 mi (
- ▶ Turn right onto Oakridge Dr 25.97 mi (
- ▶ Turn right 26.02 mi (
- Destination 26.19 mi (

MapMyRide • <http://mapmyride.com/routes/view/249007169>



MapMyRide



STUOR IM 32 - 9BIR 2'rbawW  
 In 02 22 :ncarvial  
 (n 11 250,2 :kAM) 7 24 282 :noitvialE