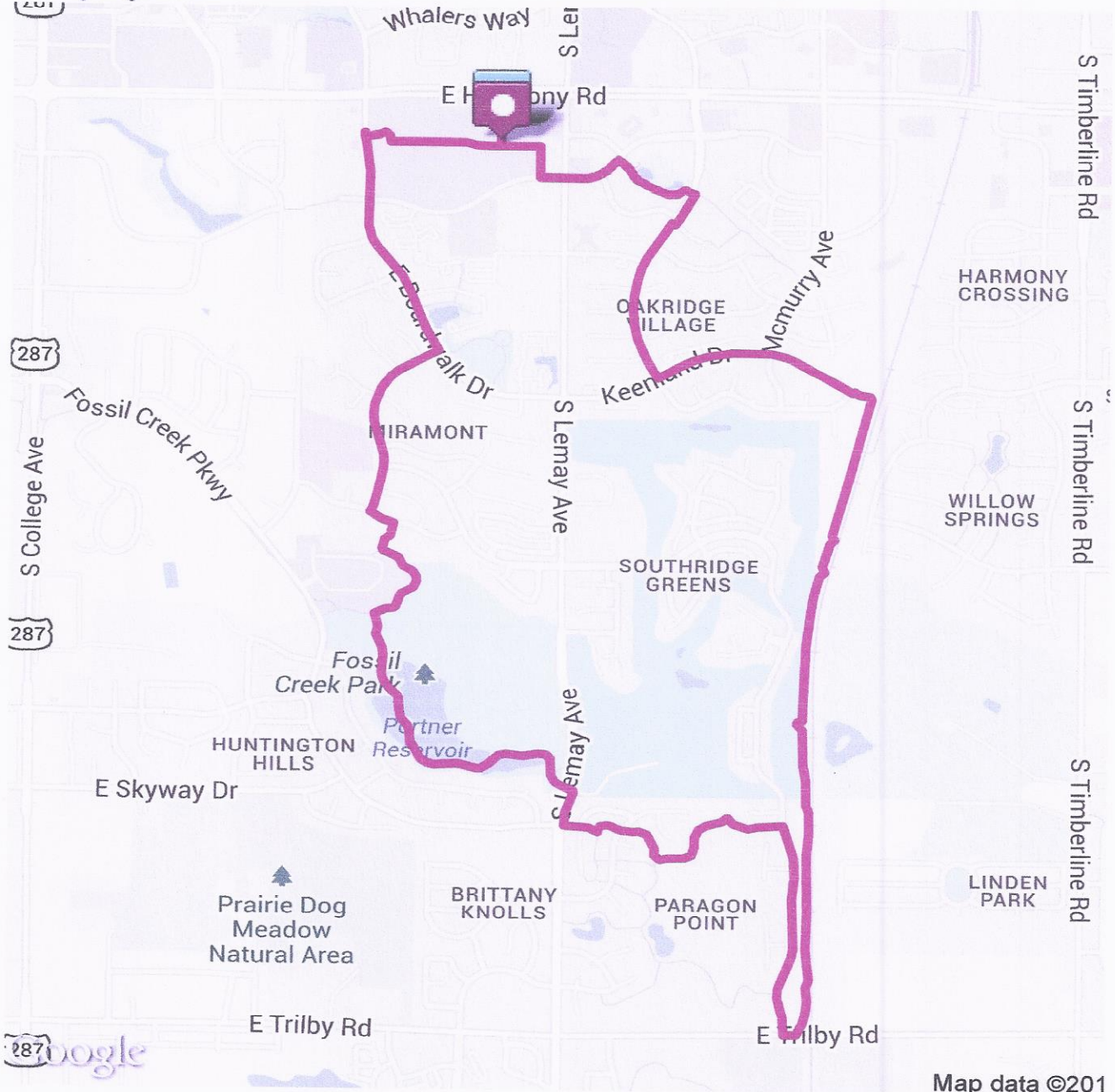




Wanda's Ride - 6 mi. Route  
Distance: 6.11 mi  
Elevation: 118.11 ft (Max: 5,016.4 ft)

Add Notes Here

mapmyride






















Map data ©201



Head south

0.31 mi (H

	Head south on E Boardwalk Dr toward Oakridge Dr Destination will be on the left	0.66 mi (+)
	Head southeast on E Boardwalk Dr toward Highcastle Dr	1.07 mi (+)
	Head south on Highcastle Dr toward Milan Terrace Dr	1.27 mi (+)
	Head east on Roma Valley Dr toward Highcastle Dr	1.34 mi (+)
	Head southeast toward Fossil Creek Trail Destination will be on the left	1.52 mi (+)
	Head west toward Fossil Creek Trail	2.22 mi (+)
	Head southeast on Fossil Creek Trail toward Pheasant Dr	2.63 mi (+)
	Head northeast toward Southridge Greens Blvd	2.86 mi (+)
	Head east toward Southridge Greens Blvd	3.85 mi (+)
	Head north on Power Trail	4.33 mi (+)
	Head north on Power Trail toward Keenland Dr Destination will be on the left	4.78 mi (+)
	Head northwest on Power Trail toward Keenland Dr	5.13 mi (+)
	Head west on Keenland Dr toward Wheaton Dr	5.3 mi (+)
	Head north on Wheaton Dr toward Sawtooth Oak Ct	5.6 mi (+)
	Head northeast	5.81 mi (+)
	Head northwest toward Oakridge Dr	5.89 mi (+)
	Head west on Oakridge Dr toward S Lemay Ave Destination will be on the left	5.99 mi (+)
	Head west on Oakridge Dr	6.14 mi (+)
	Destination	6.11 mi (+)

MapMyRide • <http://mapmyride.com/routes/view/249011835>